



Parks and Trails

General information

Name of the Park/Trail	San Rossore Park
Address	Viale delle Cascine
City	Pisa
Contacts	For info and guided tours: See San Rossore visitor center +39 050 530101 - +39 050 533755 centrovisite@top5viaggi.com
Site	https://www.parcosanrossore.org/

TESTED BY: [Handy Superabile Social Promotion Association](#) in 2024

Please note The following information refers to the date of verification shown at the bottom of each sheet. **The Association** is not responsible for any significant changes made by the property after the visit.

Summary

Parks and Trails	1
General information	1
Description	2
How to reach the Park	2
Car park	4
Route from the car park to the entrance	4
Description of the Park and the internal routes	5
Inside the Park you can meet fallow deer and wild boars	7
Bar/restaurant	12
Toilets	13
Medical practices/healthcare facilities	14

Project carried out with the contribution of the





Description

The San Rossore estate represents an extraordinary heritage for the **Tuscany region**. It is part of the **Migliarino San Rossore Massaciuccoli Regional Park**.

In **1862**, the **Savoy family** took possession of the estate and renovated many of the buildings that existed at the time and made it their exclusive summer and hunting residence. With the fall of the monarchy in Italy, the Estate became part of the state property and in **1957** it was assigned to the **Presidency of the Republic**.

In **1999** the management of the Estate passed definitively to the **Tuscany Region** and then to the **Park Authority**

General information

Opening and closing period	All year round
Access and opening hours	Ponte alle Trombe viale delle Cascine, Pisa Every day: summer 7.30 a.m.-7.30 p.m. - winter: 7.30 a.m.-5.30 p.m. La Punta Gate via delle Lenze, Pisa Every day: summer 7.30 a.m.-7.30 p.m. - winter: 7.30 a.m.-5.30 p.m.
Ticket cost	Free admission

How to reach the Park

By car	from the north Exit the A12 at Pisa – north, take the Aurelia southbound, at the third traffic light, turn right onto Viale delle cascine which leads to the racecourse.
---------------	---







	<p>The road signs will help you not to make mistakes.</p> <p>from the south Exit at Pisa – center of the A12 or Aurelia – Viareggio exit of the S.G.C., take the Aurelia northbound, cross the bridge over the Arno river, at the third traffic light after the bridge turn left onto Viale delle Cascine</p>
By plane	Pisa airport 9 km away
Assistance service for people with disabilities	YES
Embarkation/disembarkation of passengers with reduced mobility	with courtesy chair and ambulift /Finger
Tactile paths for the blind and visually impaired	YES
There is a toilet room accessible with grab handles	YES
By train	
Nearest station	Pisa Centrale train station 7 km away
Assistance service for people with disabilities	YES
Blue Hall Reference	Location Florence
Carriage access	with forklift/ramp
There is a toilet room in the station accessible with grab handles	YES
By public transport	
Nearest bus stop	Choose an item.
Nearest bus stop	Choose an item.
Presence of adapted buses with ramp	NO





Presence of taxis with adapted ramp	Choose an item.
Eventual notes	

Car park


Public parking nearby	YES
Type of public parking floor	Dirt and asphalt
Presence of parking space reserved for people with disabilities	NO but you can park freely anywhere
Electric charging stations	NO
	

Route from the car park to the entrance


Route from the car park to the starting point	You can park inside the park near the Visitor Center on dirt or asphalt
Distance from parking to entrance	From 10 to 100 meters
Type of trail surface	Dirt and asphalt





There are indicators and tactile maps	NO
Eventual notes	
	Parking near the Visitor Center

Description of the Park and the internal routes

<p>Description of the Visitor Center</p> 	<p>The Visitor Centre, accessible via a short connecting ramp, is an information office where illustrative material is available and it is possible to buy publications on the Park territory and gadgets.</p> <p>Meeting point for guided and educational tours on foot, by bicycle, by bus</p> <p>Environmental education activities are carried out by environmental hiking guides.</p>
--	---





It has an ecological train equipped with a platform to accommodate a person in a wheelchair. 2 handbikes, special three-wheeled bikes for people with motor disabilities in the lower limbs **are available for free rental**. It is also possible to rent bicycles equipped with child seats to carry small children, cycle carriages and tandems, also ideal for the blind and travel long stretches of paved road or dirt roads, inside the woods.

In the immediate vicinity there is an outdoor area for packed lunches and picnics and accessible toilets



Mini-cruise of the Pisan Lungarno

Discovering the history of Pisa, which can be booked at the Visitor Center, departing from Cascine Nuove accessible via a path of about 100 meters on a dirt road and compact gravel, partly equipped with wooden handrails, with large spaces inside the boat.

Toilets in the boat not accessible to wheelchairs







	
	
	<p>Inside the Park you can meet fallow deer and wild boars</p>
<p>Length</p>	<p>Sabrina Bulleri Trail 1 km</p>





In the internal paths and paths there are maps and tactile signs for the blind	YES along the path handrails and wooden curbs on the sides
Route description	<p>The path is located along the Via del Gombo, about 400 meters from the prohibition of car circulation with a barrier; For those with reduced mobility, it is possible to request a permit from the Park office.</p> <p>Before reaching the beginning of the path you can meet fallow deer and, just before the barrier, along a large parking lot there is an area set up as a barbecue with tables and benches.</p> <p>Along the path it is possible to meet fallow deer and foxes and observe the many birds that live and pass through these places at different times of the year</p>
	





The path is one kilometer long and 1 meter and a half wide and can be traveled by people with different abilities thanks to the bottom compacted with natural resins and with the blocking power of the earth-colored stabilized.

The path is equipped with wooden handrails and / or curbs and information signs that are easily readable even by those sitting in wheelchairs.







At the end of the path there is a bird observatory that can be reached via a short path of about 20 meters on a compact dirt road and a ramp equipped with a handrail with a slope of less than 8%. Here there are several slits at a height that is also suitable for those sitting in wheelchairs.





Bar/restaurant

Type of venue	Inside the Park we find near the Cascine Vecchie Visitor Center the Poldino Restaurant where you can taste traditional dishes, La Bottega del Parco where you can taste platters with cold cuts of their own production, cheeses and other products of the Park. Walking along the road of the hippodrome, we arrive at the restaurant and hotel La Sterpaia
How to access the premises	Poldino Restaurant accessible on the flat, La Bottega del Parco accessible via a short ramp and small step and La Sterpaia Restaurant and hotel accessible without problems to wheelchair users.
Useful width of door/entrance gate	Above 80 cm
Availability of high chairs for babies	YES
Multilingual menu	NO
Large print menus	NO
Braille menu	NO
Table service for people with disabilities	YES
Availability of dedicated kitchens/separate dishes for celiacs/food intolerant	NO
Eventual notes	





Ristorante da Poldino



Outdoor tables at the Bottega del Parco



La Sterpaia Restaurant



Hotel

la Sterpaia

Toilets

Location of the toilet room	Adjacent to the Visitor Center
How to access the premises	flat
Usable width of the entrance door	Above 90 cm
Type of door	with door that can be opened outwards
Type of handle	lever





Toilet height	50 cm
Toilet seat with open front tooth	YES
Support handles	YES
Flexible shower on the side of the toilet	NO
Free space on the sides of the toilet	On one side and front Above 90 cm
Electric doorbell/telephone on the side of the toilet	NO
Washbasin with space underneath for wheelchair approach	Above 70 cm
Height from the ground lower edge mirror	Missing mirror
Baby changing table	NO
Eventual notes	

Medical practices/healthcare facilities

Hospitals near the property	<p>Cisanello Hospital Emergency Room 050 992300 (it is active from 8.00 in the morning to 01.00 at night, after this time the Emergency Room can be contacted through the switchboard) Toll-free number 800.015877 Switchboard 050.992111</p> <p>S. Chiara Hospital Via Savi Pisa</p>
Other healthcare facilities	<p>Dialysis services on holiday in the period June – September, with 6 beds (Monday, Wednesday, Friday) in the evening (18.00-24.00) tel. 0039 050 997250 – 997253 – 997256 nefrotrap.pisa@ao-pisa.toscana.it</p>

TESTED BY: [Handy Superabile Social Promotion Association](#) in 2024

