



Cultural Site Sheet

Cultural site name	Piazza Bovio and Fortilizio della Rocchetta (Lighthouse)
Type of site	Fortification
Address	Piazza Bovio
City	Piombino (LI)
Contacts	Piombino Tourist Office +39 0565 225639
Website	Not detected

TESTED BY: [Handy Superabile Social Promotion Association](#) in summer 2024

Please note The following information refers to the date of verification shown at the bottom of each sheet. **The Association** is not responsible for any significant changes made by the property after the visit.

Summary

Cultural Site Sheet.....	1
Description, general information	2
Arrival at the property.....	2
Private/public parking.....	2
Pathway from the car park to the entrance	3
Reception	4
Itineraries	4
Services	6
Additional elements.....	6
Toilets for guests with reduced mobility	7
Medical practices/healthcare facilities.....	7

Project carried out with the contribution of the



Presidenza del
Consiglio dei Ministri
Ministro per la disabilità



Description

Piazza Bovio has a long history. Its appearance was originally different from what it is today. Today the square has a peninsular shape that follows the shape of the cliff and allows you to admire the Tuscan Archipelago. At the end of the terrace is the turret-shaped, medieval-style Rocchetta lighthouse. The lighthouse we see today replaced the fortress, a defensive military structure that was demolished in 1920.

General information

Opening and closing period	Always open
Times	24 hours
Ticket cost	Free admission
Pet access	YES

Arrival at the property



Private/public parking

Presence of private parking	NO
Public parking nearby	YES
Type of flooring in the public car park	asphalt
Presence of parking space reserved for people with disabilities	SI no. 2.1 in Via G. Bruno and 1 in Piazza Bovio





Pathway from the car park to the entrance

The property can be reached from the car park	flat
Distance from parking to entrance	From 20 to 150 meters
There are indicators and tactile maps	NO
There is an accessible entrance	YES main entrance
How to access the site	<input checked="" type="checkbox"/> flat
Useful width of door/entrance gate	Above 90 cm
	



Reception

Eventual notes	The site being free admission does not have a reception
----------------	---

Itineraries


Presence of maps	YES
Touch indicators and visual-touch maps	NO
Presence of didactic panels	YES
Audio guide	YES
Touch Models	NO
Multimedia workstations accessible from a seated position	NO
Routes dedicated to children	NO
Stopping points	YES
Route spread over several floors	NO
Access to the starting point of the route	flat



Project promoted by




Regione Toscana



Project carried out with the contribution of the



Presidenza del
Consiglio dei Ministri
Ministro per la disabilità



Services

Additional elements

Guided tours for groups	No, it is possible to book a private guide service with tourist guides licensed by the Tuscany Region https://www.regione.toscana.it/-/guide-turistiche-e-ambientali-accompagnatori-turistici-e-guide-alpine
Guided tours for individuals	No, it is possible to book a private guide service with tourist guides licensed by the Tuscany Region https://www.regione.toscana.it/-/guide-turistiche-e-ambientali-accompagnatori-turistici-e-guide-alpine
Activities for children and families	NO



Toilets for guests with reduced mobility

Number of accessible toilets for guests with reduced mobility	Not detected
--	--------------

Medical practices/healthcare facilities

Hospitals near the property	Villamarina Hospital via Forlanini 24 Piombino (LI) Phone +39 0565 67111
Other healthcare facilities	Asl Piombino via V.Veneto 43 telephone +39 0565 67610 Dialysis Center Phone +39 0565 67283 nefrologia.piombino@uslnordovest.toscana.it

TESTED BY: [Handy Superabile Social Promotion Association](#) in 2024

